



Coastal Storm BRIEFING

1:30 PM EDT

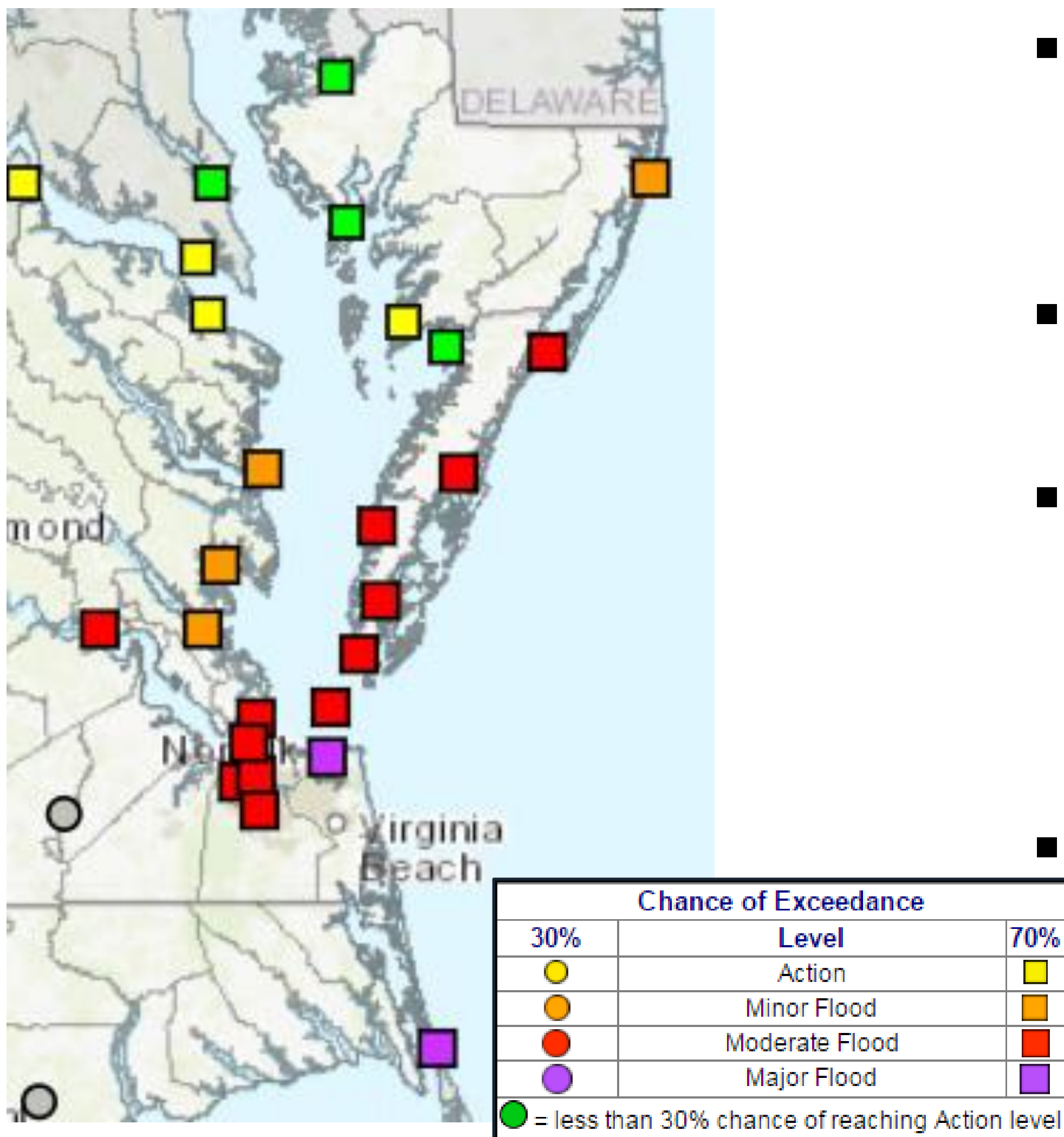
Monday, October 3, 2022

What has changed: Tide Forecasts Lowered – Up to Moderate
Flooding now expected today

Disclaimer: The information contained within is time-sensitive. Please visit our website for the latest information.



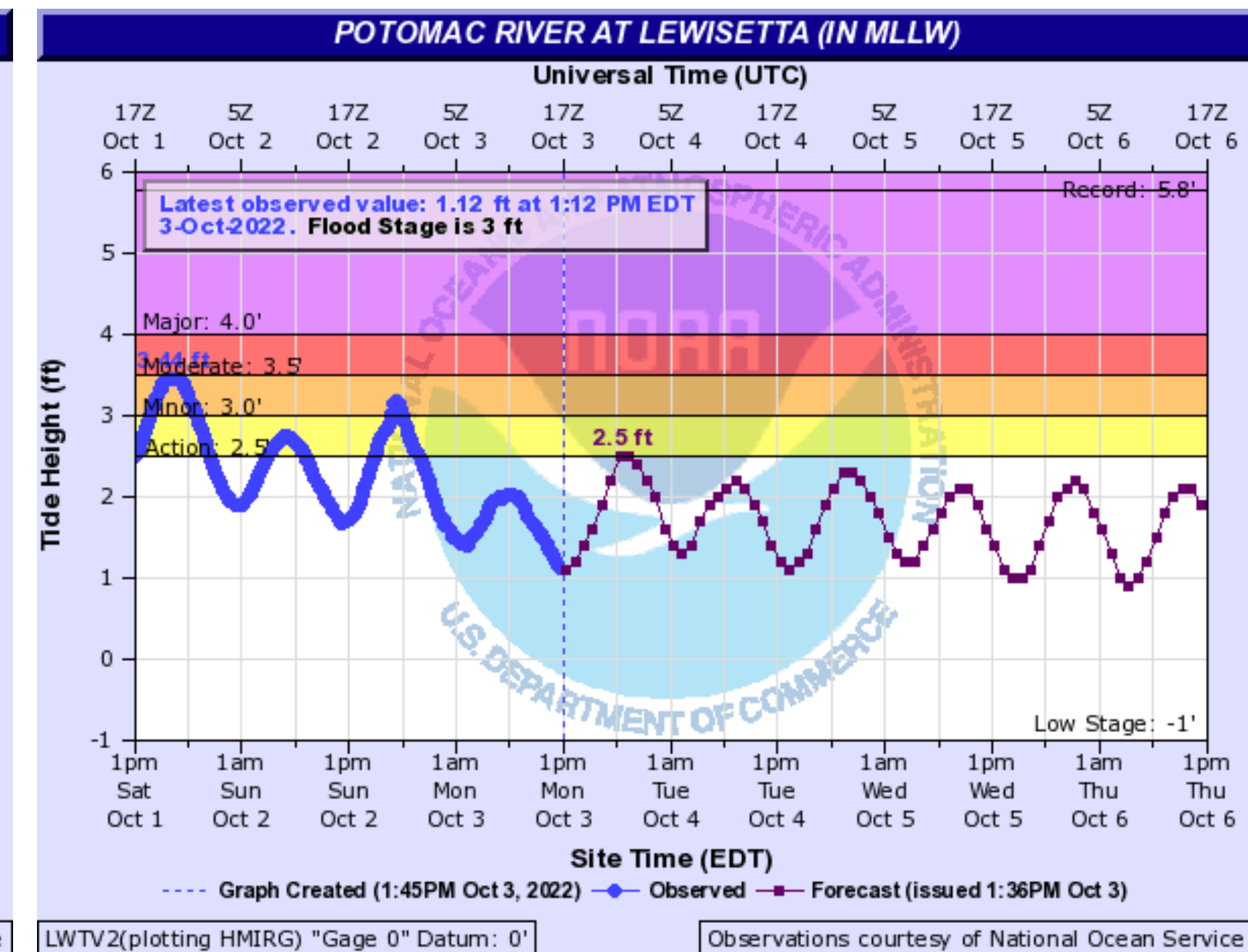
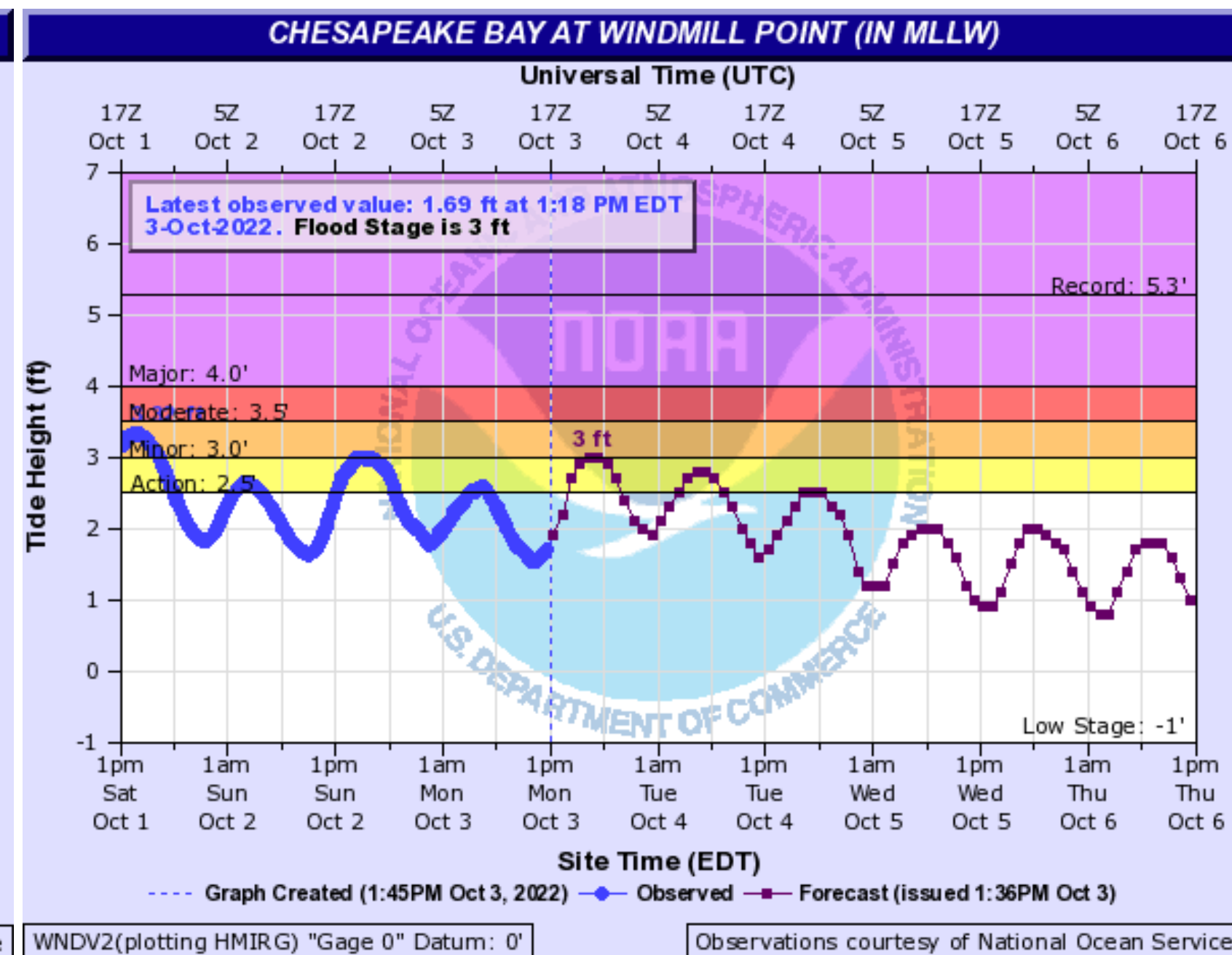
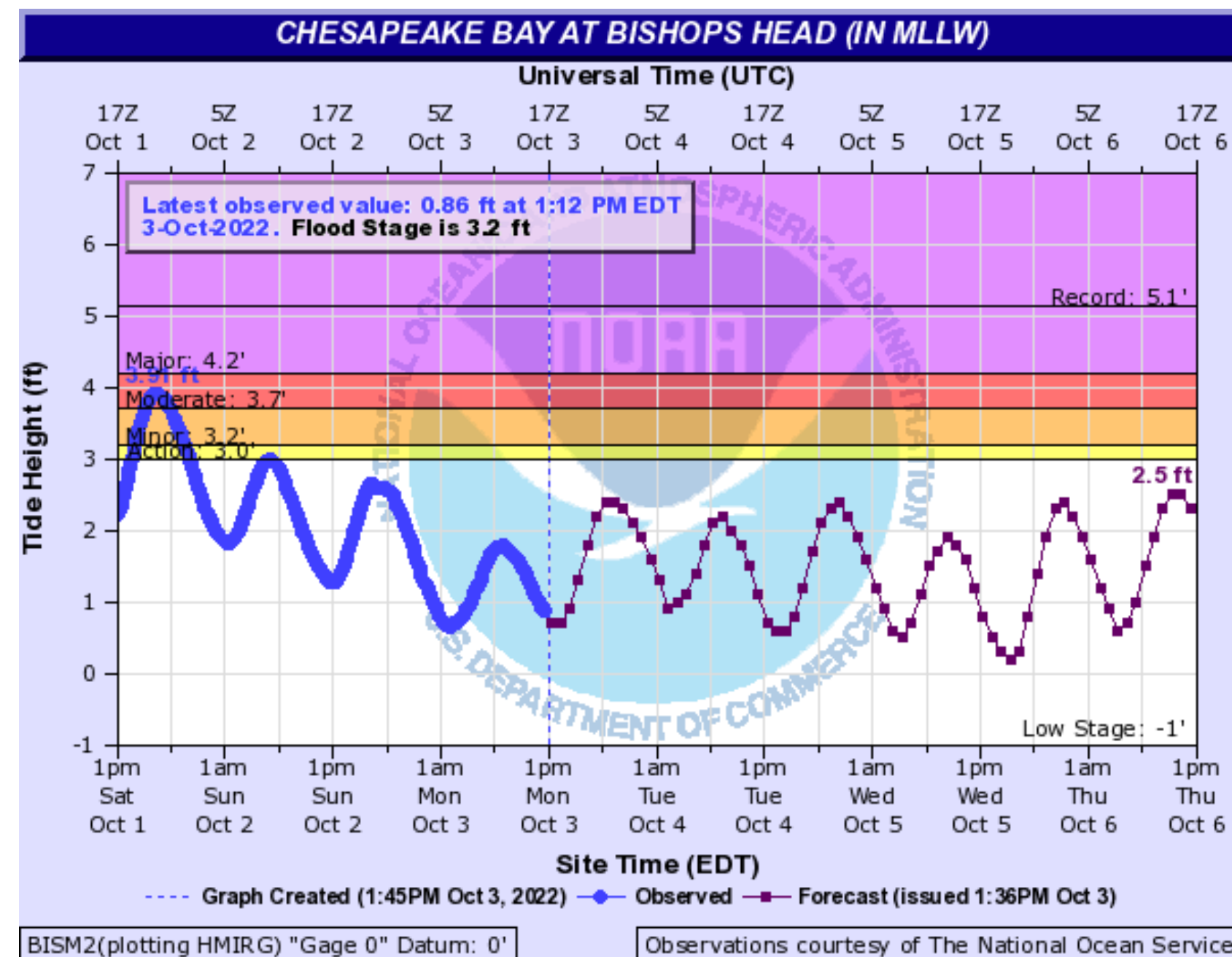
Coastal Flooding Expected



- Winds have shifted slightly to the North-Northwest across the bay and more northerly over the ocean.
- This has caused actual tides to be at least a foot lower than what was forecast on Sunday.
- We are now expecting Moderate coastal flooding across our region today. Areas near Lynnhaven may still see Major Coastal Flooding this afternoon.
- Nonetheless – Minor to Moderate coastal flooding will persist through Tuesday due to persistent northerly winds.



Tidal Flooding – Upper Bay

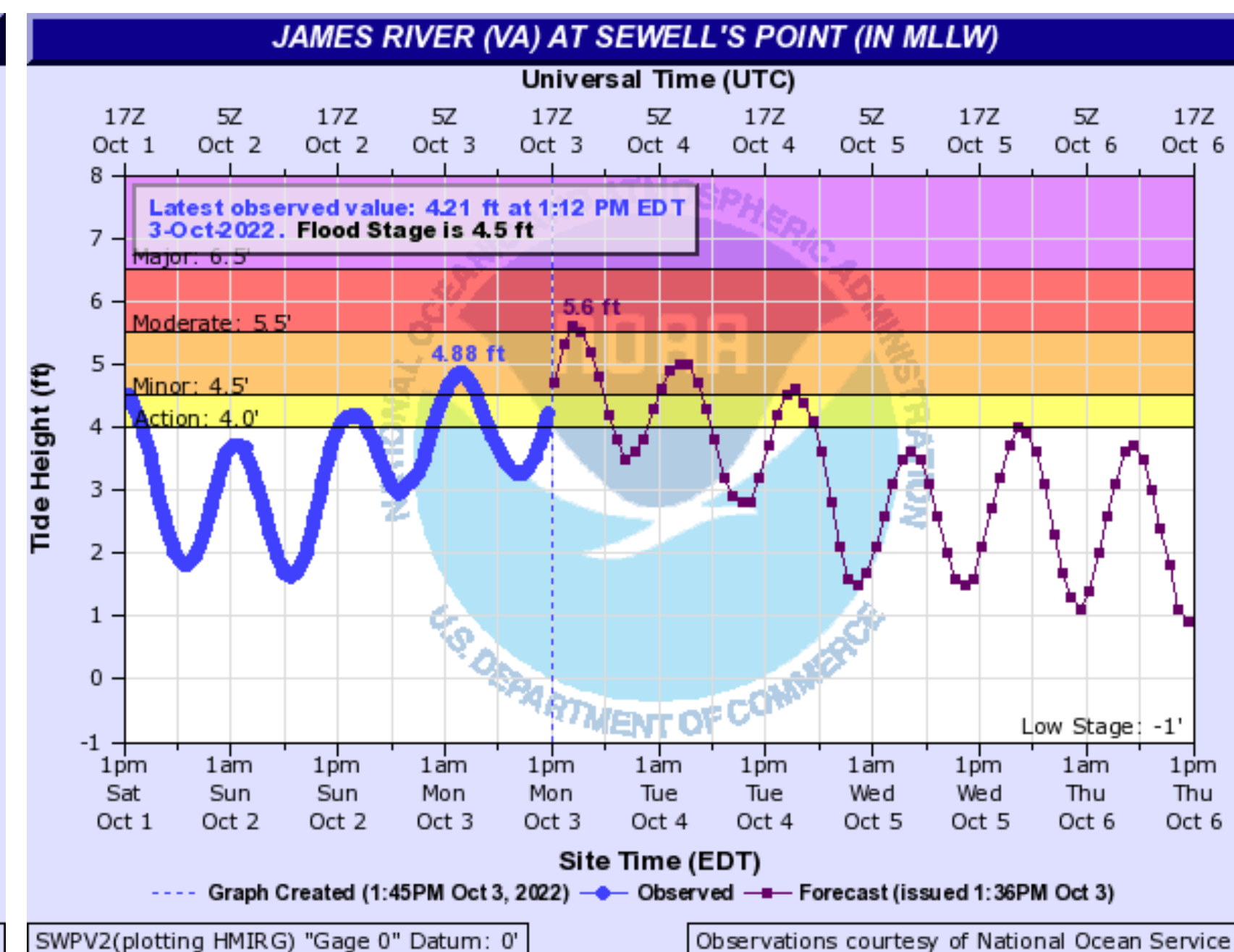
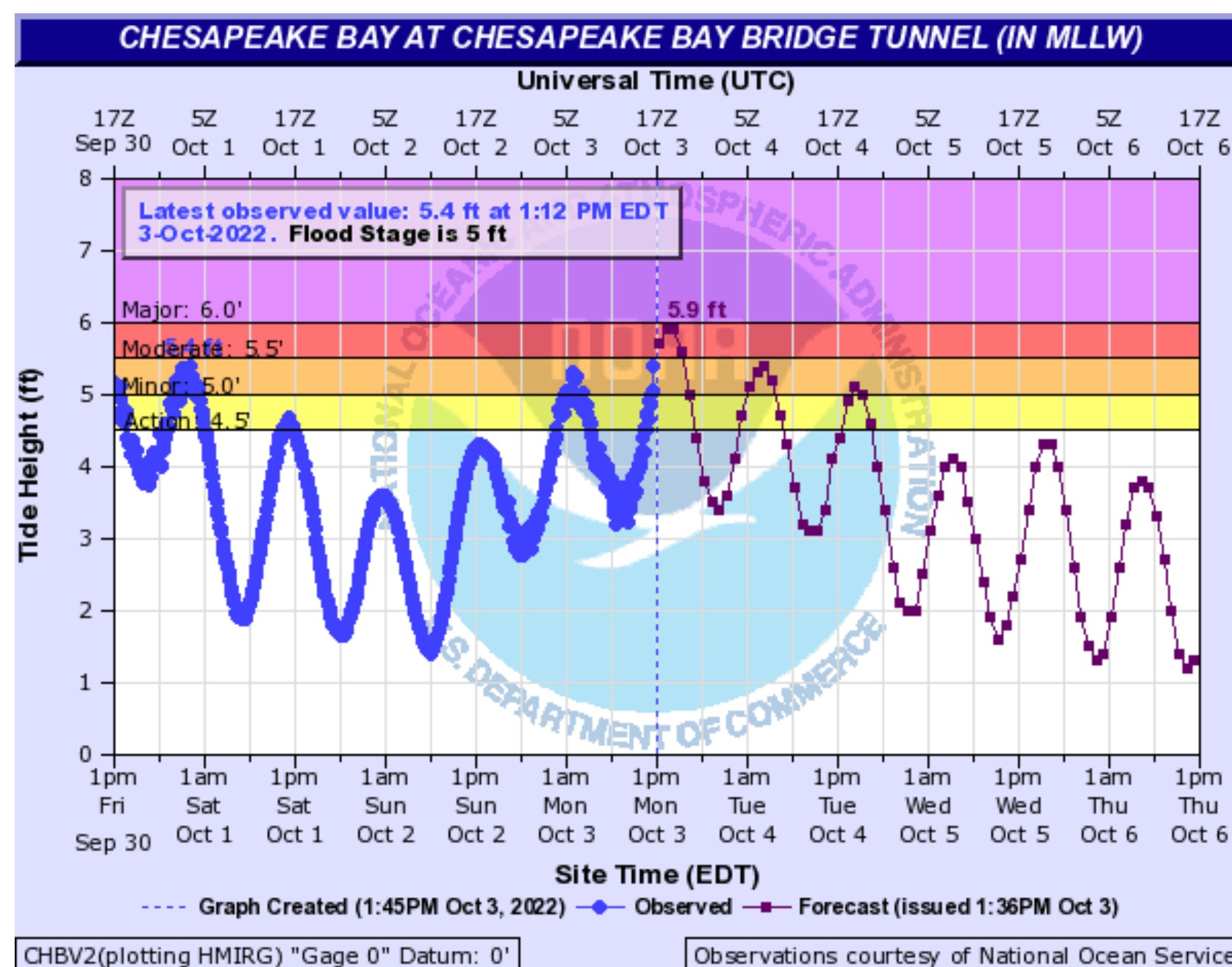
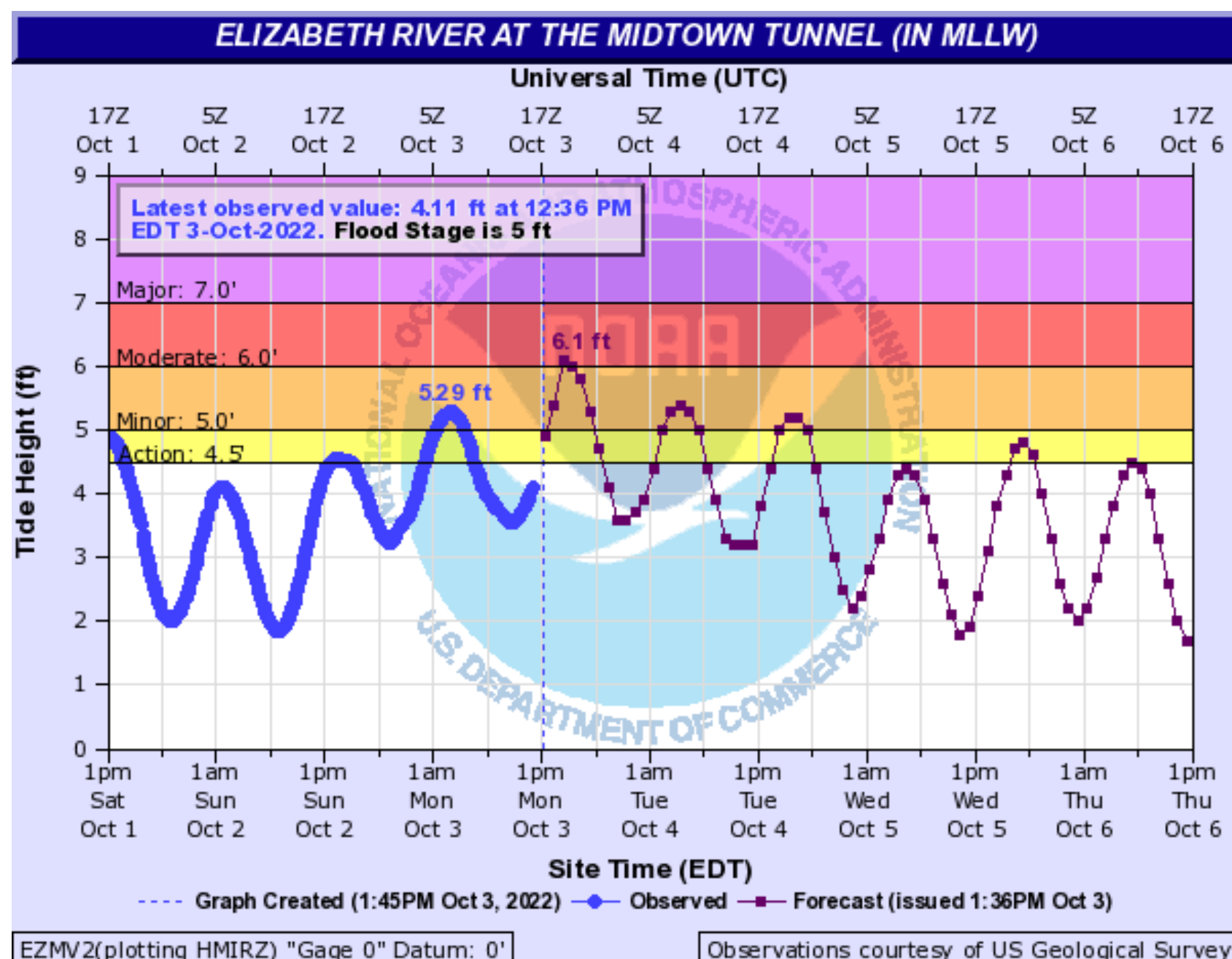


NOTE: All forecasts above reference Mean Lower Low Water (MLLW).

- **Minor:** Shallow flooding in the most vulnerable locations near the waterfront and shoreline resulting in a low threat of property damage.
- **Moderate:** Widespread flooding of vulnerable areas will result in elevated threat of property damage



Tidal Flooding – Lower Bay/James

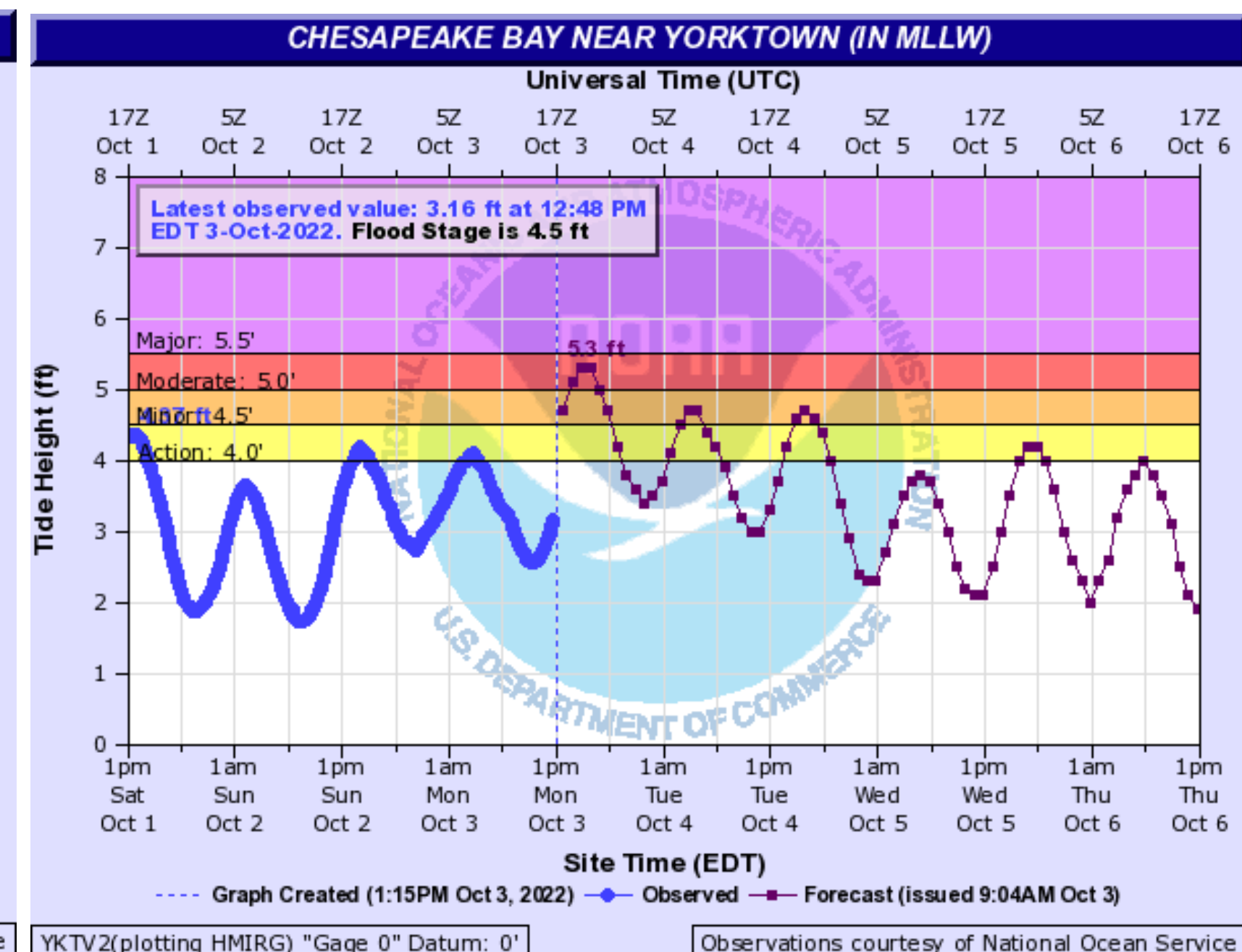
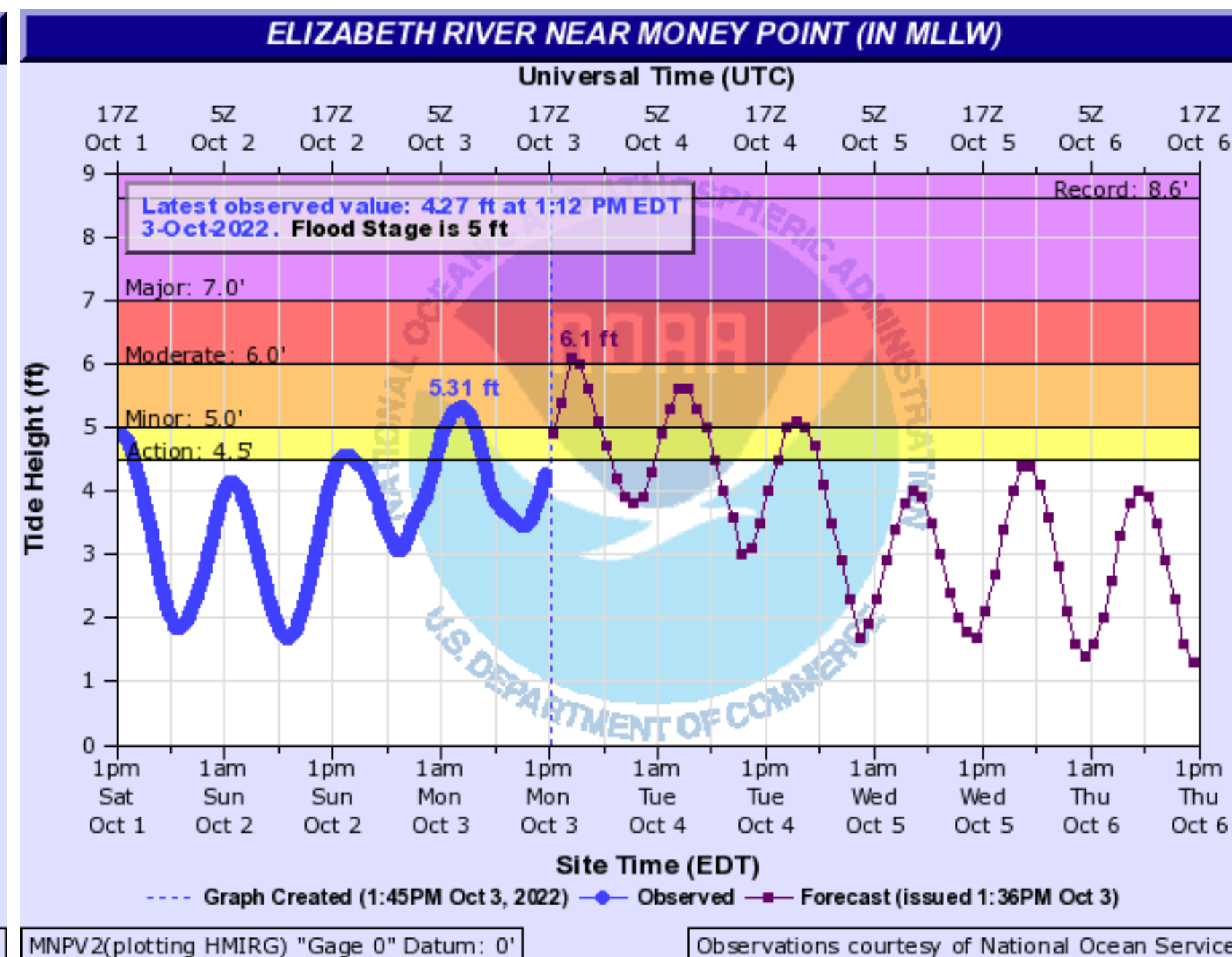



NOTE: All forecasts above reference Mean Lower Low Water (MLLW).

- **Minor:** Shallow flooding in the most vulnerable locations near the waterfront and shoreline resulting in a low threat of property damage.
- **Moderate:** Widespread flooding of vulnerable areas will result in elevated threat of property damage



Tidal Flooding – Lower Bay/James

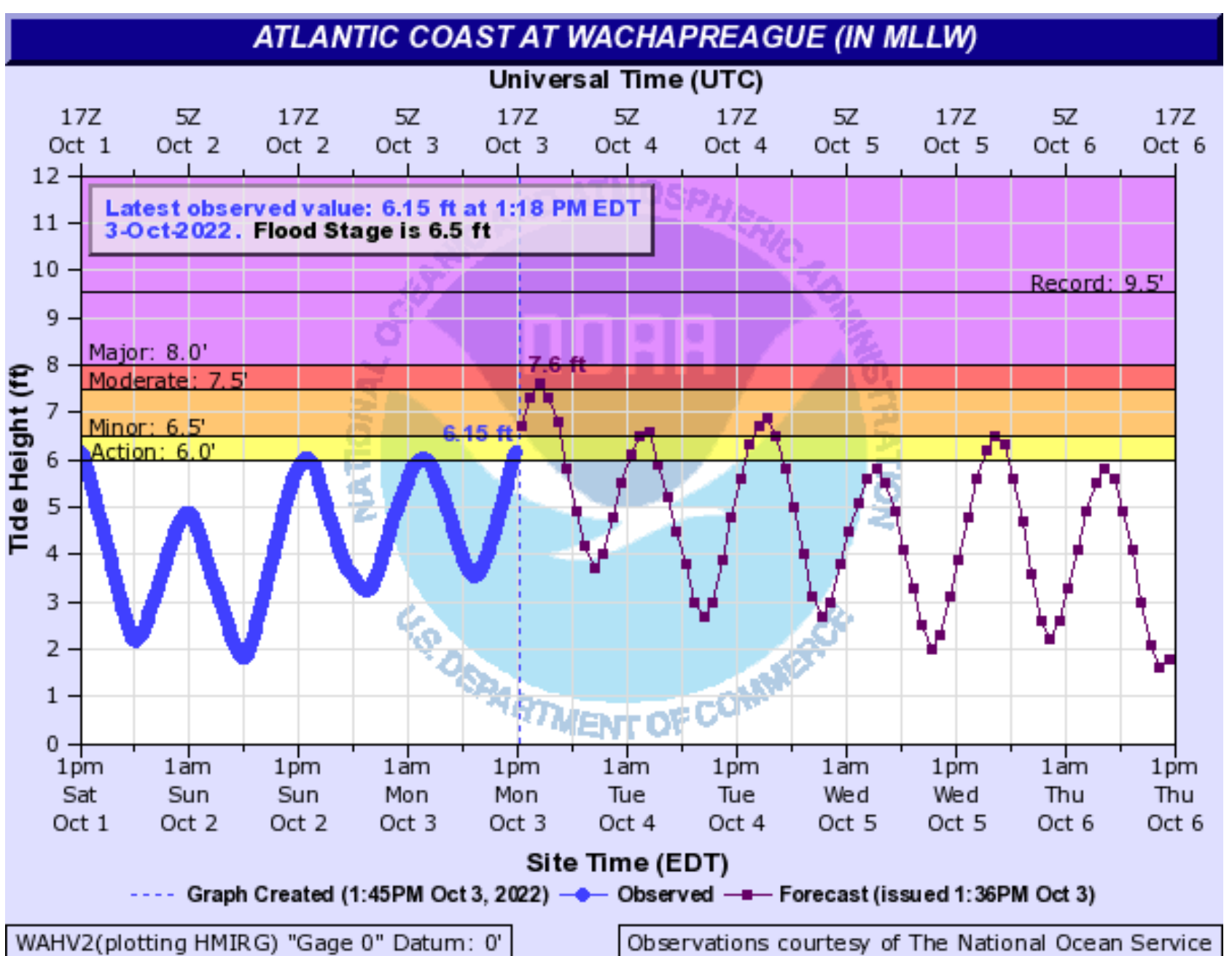
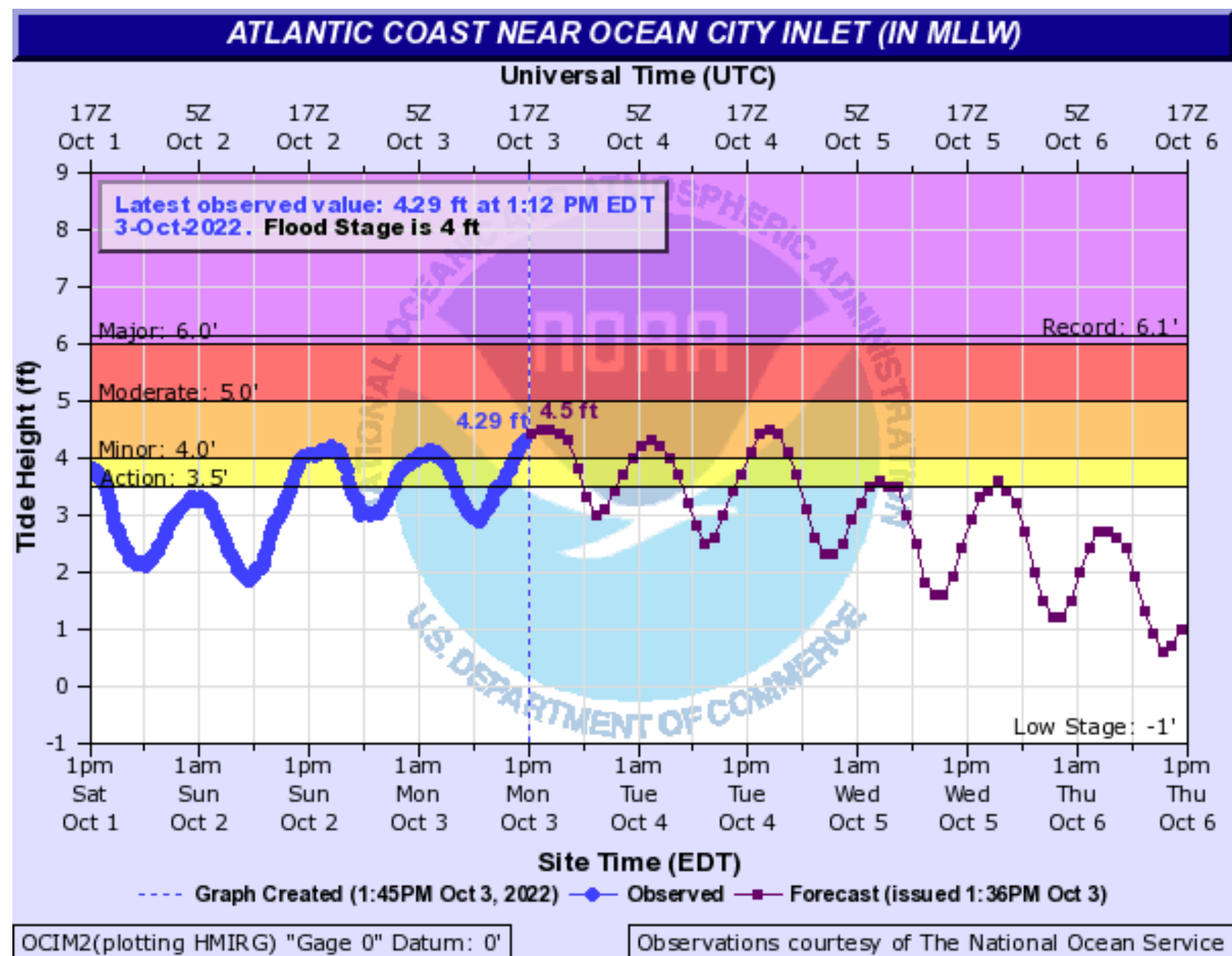
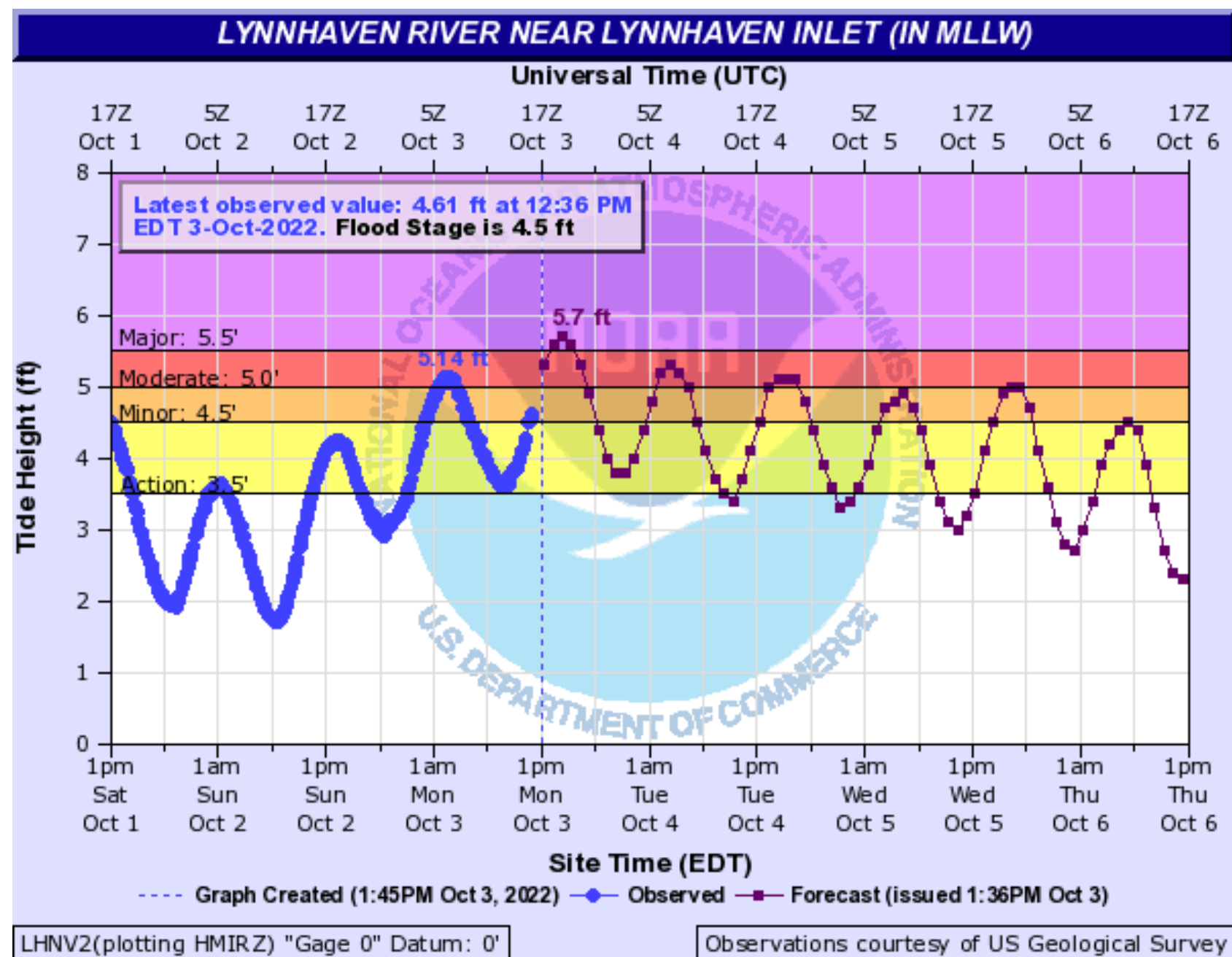


NOTE: All forecasts above reference Mean Lower Low Water (MLLW).

- **Minor:** Shallow flooding in the most vulnerable locations near the waterfront and shoreline resulting in a low threat of property damage.
- **Moderate:** Widespread flooding of vulnerable areas will result in elevated threat of property damage




Tidal Flooding – Lynnhaven Inlet and Ocean



NOTE: All forecasts above reference Mean Lower Low Water (MLLW).

- **Minor:** Shallow flooding in the most vulnerable locations near the waterfront and shoreline resulting in a low threat of property damage.
- **Moderate:** Widespread flooding of vulnerable areas will result in elevated threat of property damage
- **Major:** Severe flooding will cause extensive inundation and flooding of numerous roads and buildings, resulting in a significant threat to property.




Next Briefing:

When: By 6 PM EDT Monday (10/3)

Method: Email

 **Web:** <https://www.weather.gov/akq/>

 **Phone:** (757) 899-4200

 **E-mail:** akq-report@noaa.gov

 **Facebook:** [NWSWakefieldVA](https://www.facebook.com/NWSWakefieldVA)

 **Twitter:** [NWSWakefieldVA](https://twitter.com/NWSWakefieldVA)

 **YouTube:** [NWSWakefieldVA](https://www.youtube.com/NWSWakefieldVA)

For the latest graphics and information go to: <https://www.nhc.noaa.gov/> or [weather.gov/akq/tropical](https://www.weather.gov/akq/tropical)